

**Image 1**

# Map of the Virginia Colony



## Becoming GEORGE WASHINGTON

©2005 French and Indian War 250, Inc.  
For classroom use only

Image 2

# Washington as a Young Surveyor


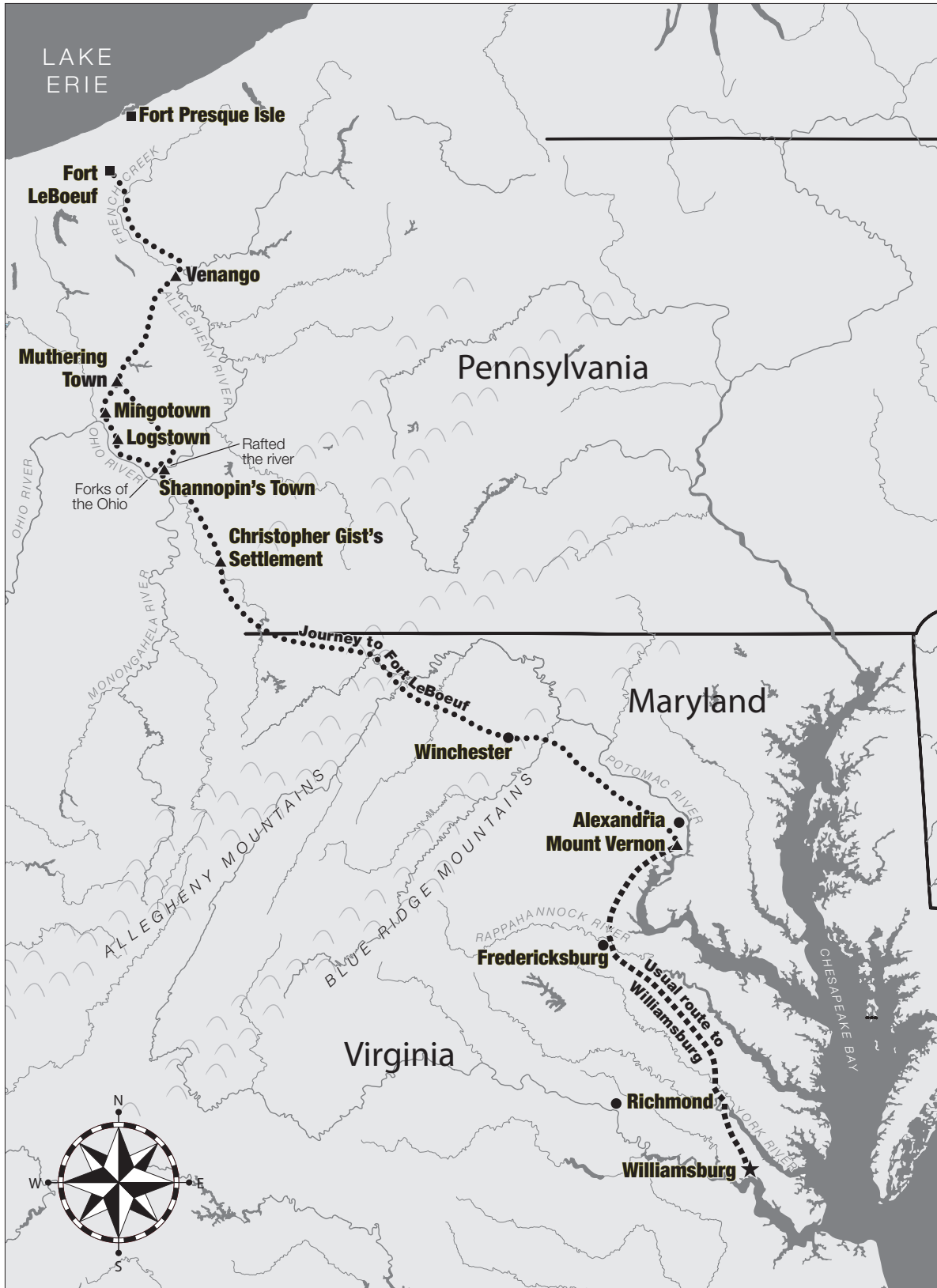


Image 3

# Map of the Journey to Fort LeBoeuf



## Becoming GEORGE WASHINGTON



Image 4a

# Washington on the 1753 Expedition

*“Domain of Three Nations” by John Buxton*



**Becoming GEORGE WASHINGTON**

©2005 French and Indian War 250, Inc.  
For classroom use only

Image credit: ©John Buxton, courtesy of Houston Art & Frame

Image 4b

# Washington on the 1753 Expedition

*"Washington's Crossing, 1753" by John Buxton*



**Becoming GEORGE WASHINGTON**

©2005 French and Indian War 250, Inc.  
For classroom use only


Image credit: ©John Buxton, courtesy of Houston Art & Frame



**Image 4c**

# Washington on the 1753 Expedition

*Wood engraving, 19th century*



**Becoming GEORGE WASHINGTON**

*Image credit: The Granger Collection, New York*

©2005 French and Indian War 250, Inc.  
*For classroom use only*



Image 5

# Historic Map of the Ohio River Valley

Drawn by George Washington, 1753

